Airport Express Route 4

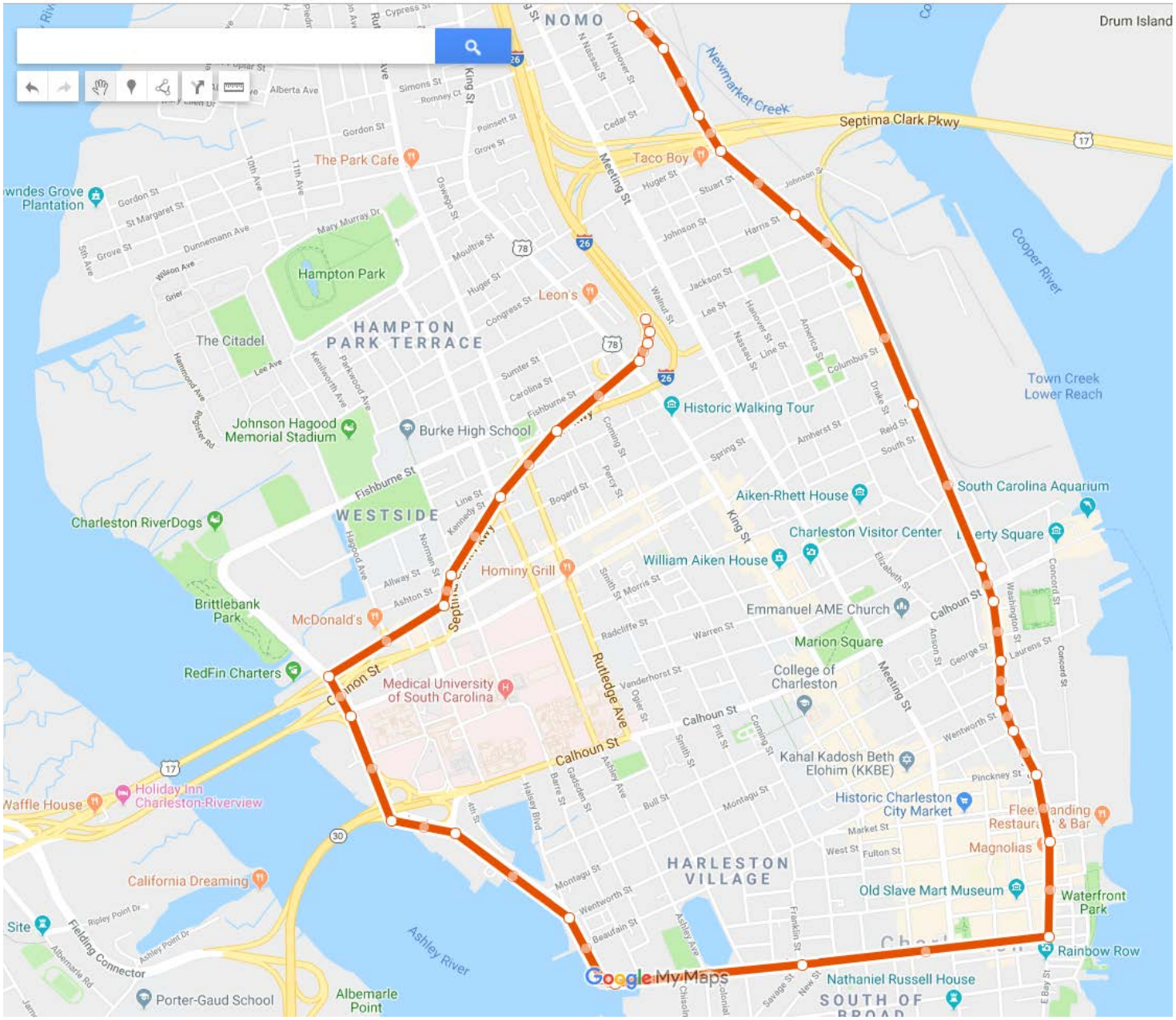

HOP Route 7

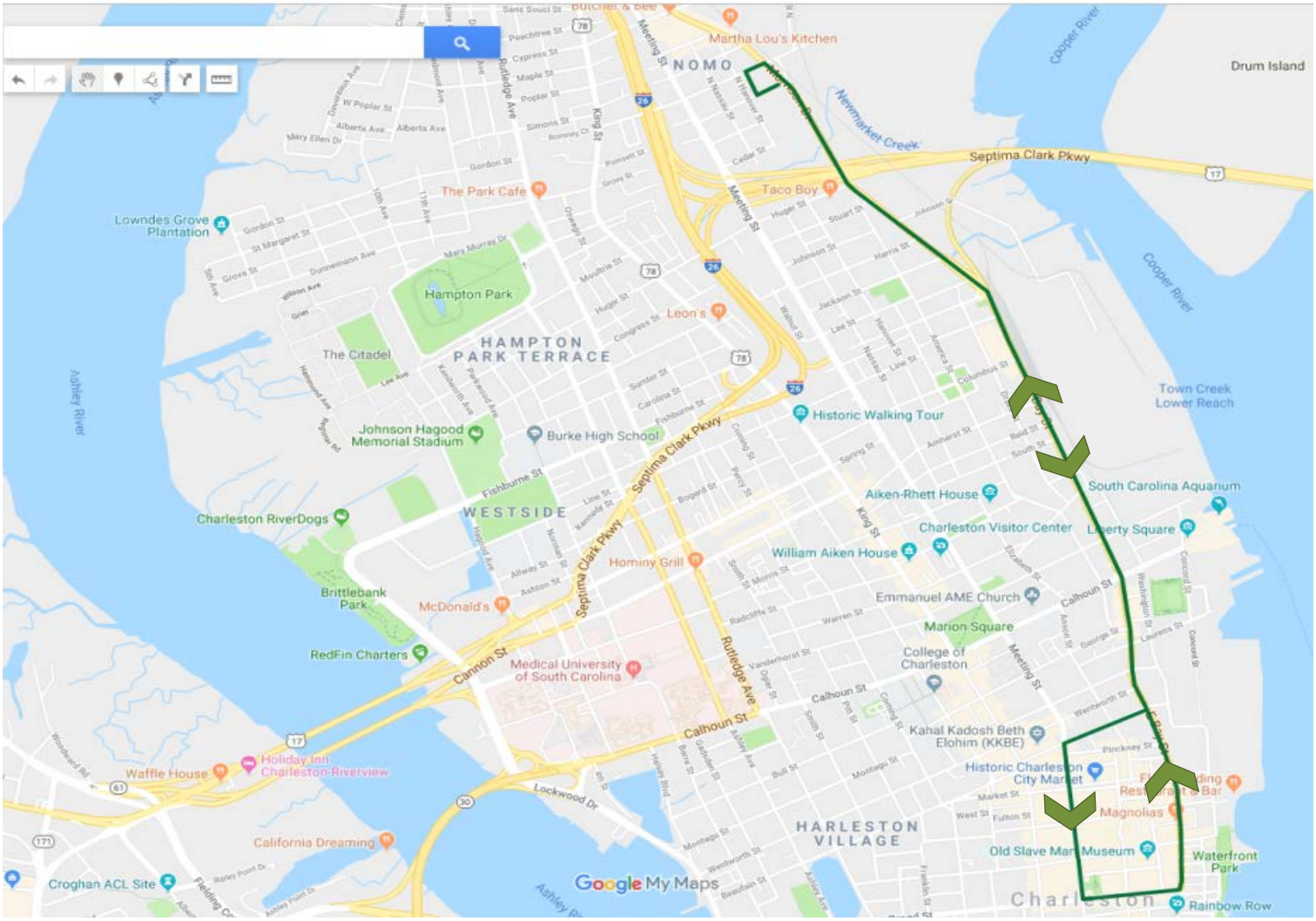
Martha Lou's Kitchen
NOMO
Drum Island
Cooper River
Newmarket Creek
Septima Clark Pkwy
Taco Boy
The Park Cafe
Lowndes Grove Plantation
Hampton Park
Leon's
HAMPTON PARK TERRACE
The Citadel
Ashley River
Johnson Hagood Memorial Stadium
Burke High School
Historic Walking Tour
Town Creek Lower Reach
South Carolina Aquarium
Aiken-Rhett House
Charleston Visitor Center
Liberty Square
Charleston RiverDogs
WESTSIDE
William Aiken House
Hominy Grill
Brittlebank Park
McDonald's
Emmanuel AME Church
Marion Square
RedFin Charters
Cannon St
Medical University of South Carolina
College of Charleston
Calhoun St
Rutledge Ave
Kahal Kadosh Beth Elohim (KKBE)
Historic Charleston City Market
Waffle House
Holiday Inn Charleston-Riverview
Lockwood Dr
Magnolias
HARLESTON VILLAGE
California Dreaming
Old Slave Mart Museum
Waterfront Park
Croghan ACL Site
Google My Maps
Rainbow Row

Route 10 and Route 11

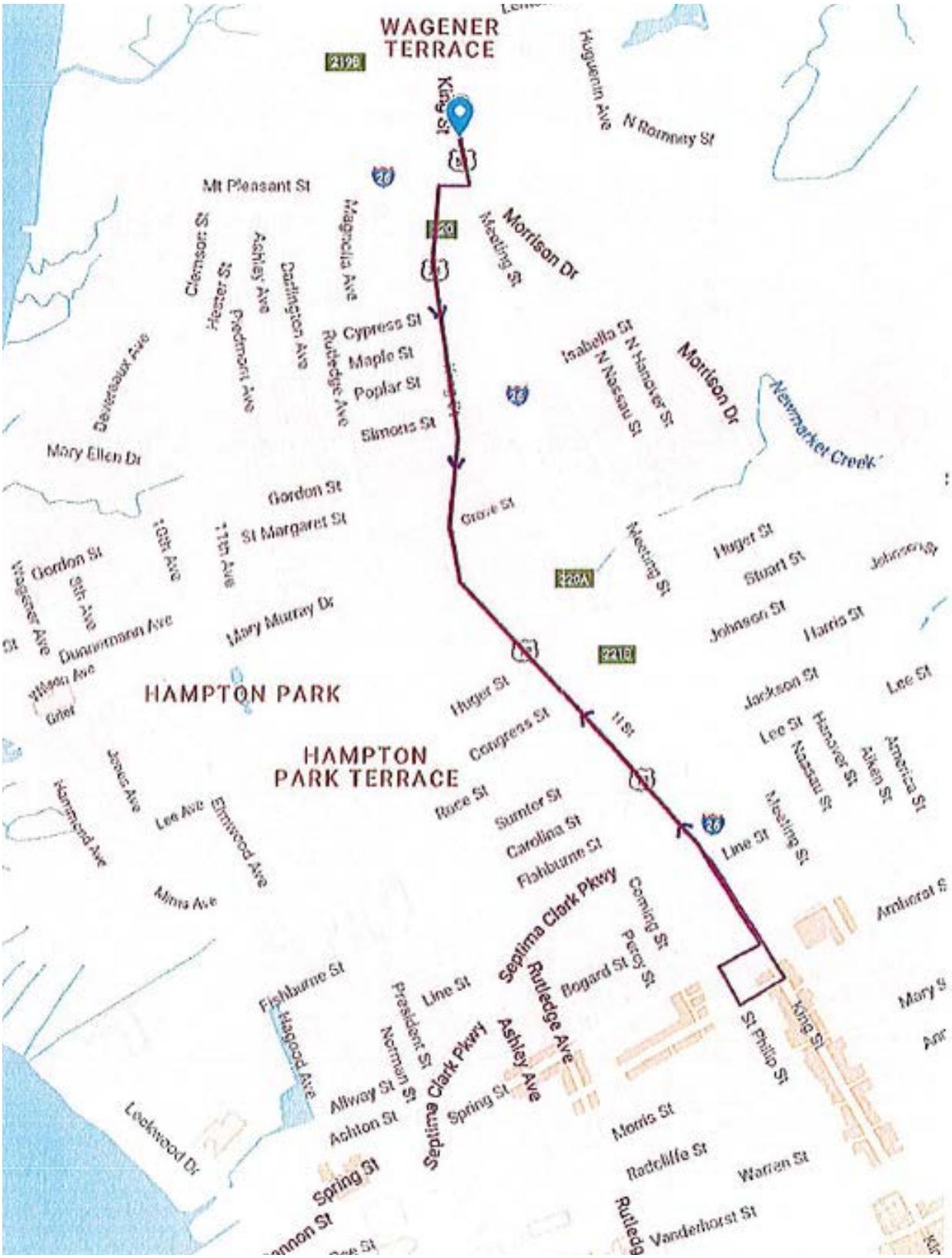

Route 20

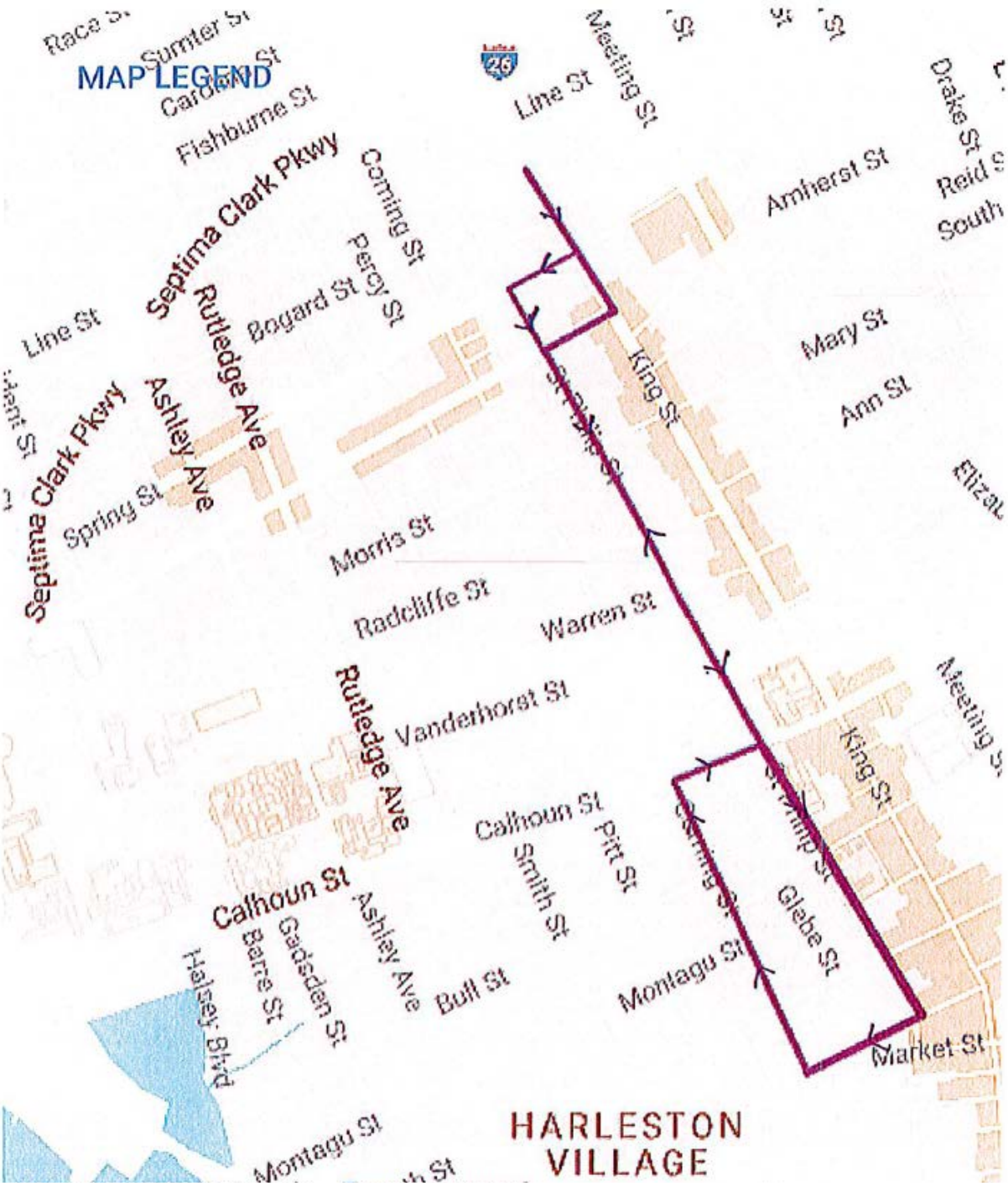
MAP LEGEND
Race St
Sumter St
Fishburne St
Line St
Meeting St
Drake St
Amherst St
Coming St
Percy St
Septima Clark Pkwy
Rutledge Ave
Bogard St
Line St
Mary St
Ann St
King St
Ashley Ave
Spring St
Morris St
Radcliffe St
Warren St
Vanderhorst St
Calhoun St
Smith St
Pitt St
Glebe St
Montagu St
Buff St
Ashley Ave
Gadsden St
Barre St
Halsey Blvd
Market St
HARLESTON
VILLAGE

Route 30

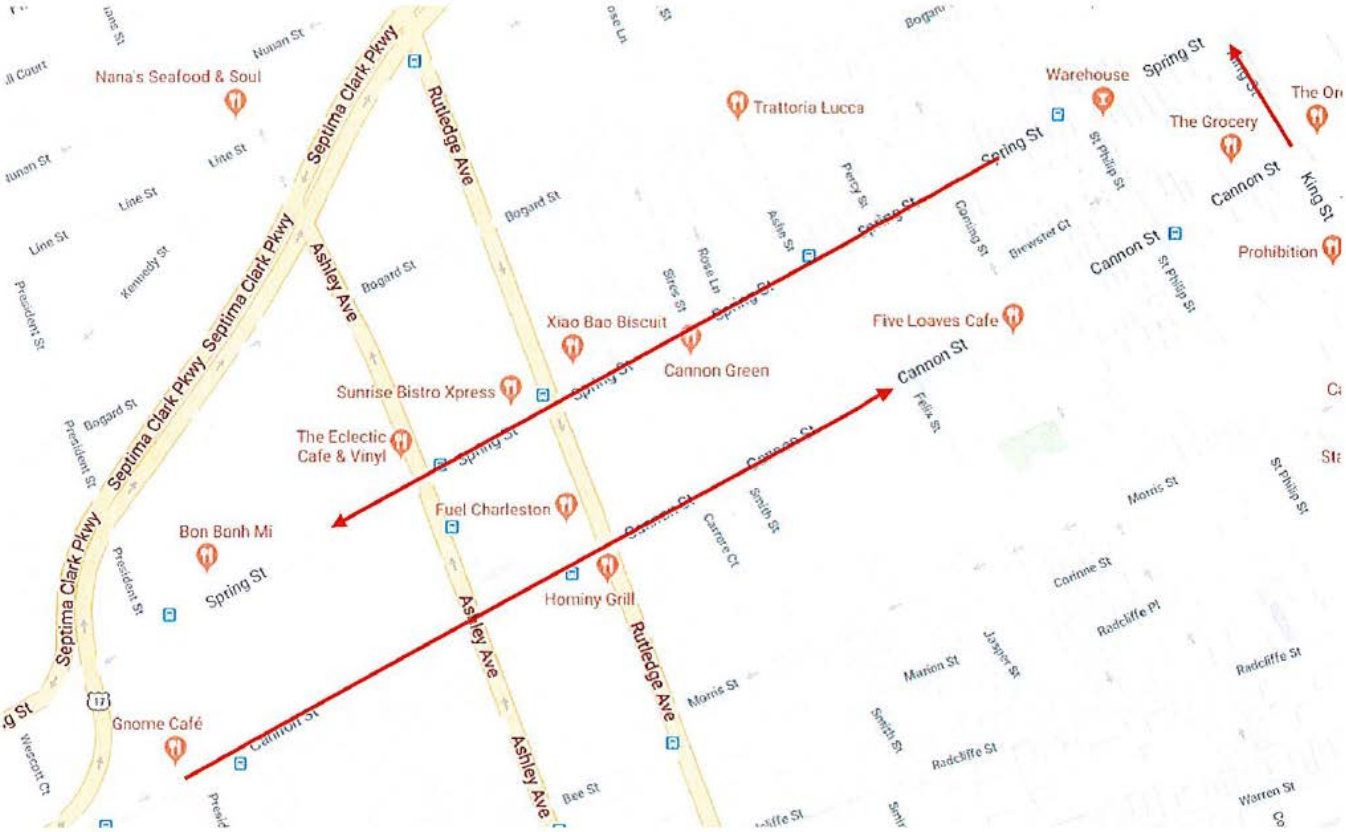

Nana's Seafood & Soul
Septima Clark Pkwy
Rutledge Ave
Trattoria Lucca
Warehouse
Spring St
The Grocery
Cannon St
King St
Prohibition
Line St
Bogard St
Ashley Ave
Xiao Bao Biscuit
Cannon Green
Five Loaves Cafe
Sunrise Bistro Xpress
The Eclectic Cafe & Vinyl
Fuel Charleston
Bon Banh Mi
Hominy Grill
Gnome Café
President St
Morris St
Corinne St
Radcliffe Pl
Radcliffe St
Marion St
Jasper St
Smith St
Carrere Ct
Felix St
Bee St
Warren St
Wescott Ct

Route 31 and Route 33

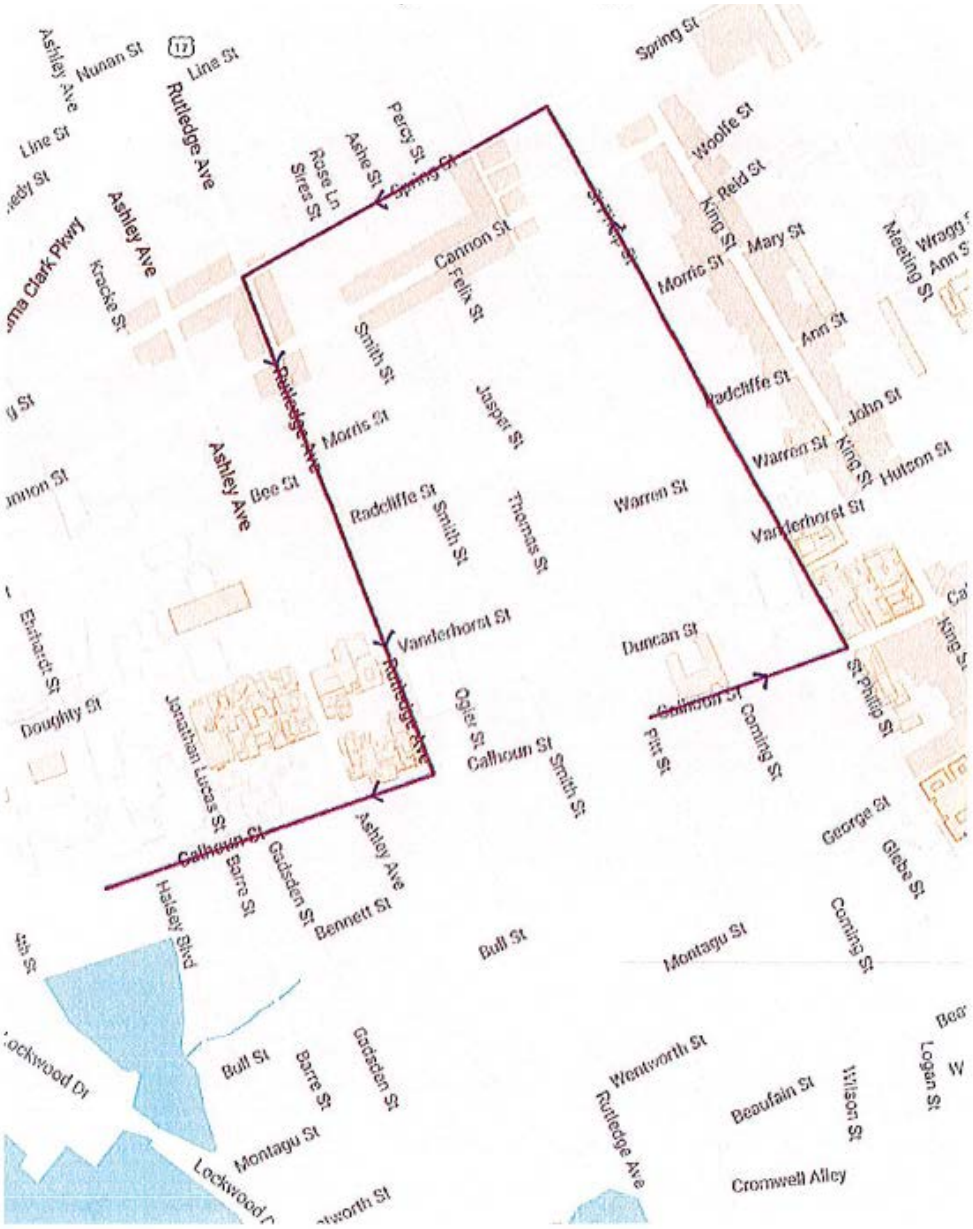

Route 40

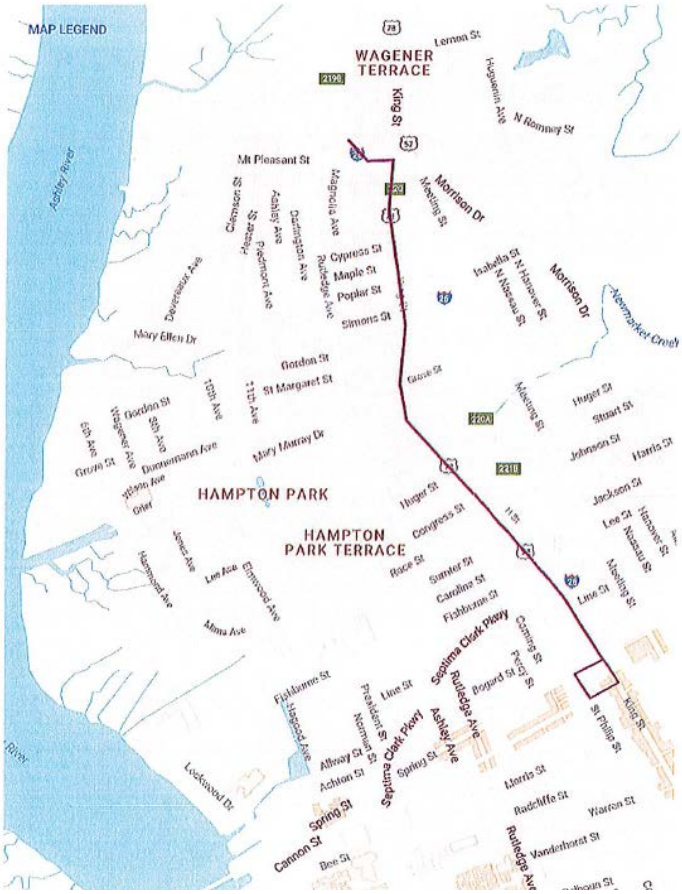
MAP LEGEND
WAGENER TERRACE
HAMPTON PARK
HAMPTON PARK TERRACE
Ashley River
King St
Morrison Dr
Mt Pleasant St
Mary Murray Dr
Septima Clark Pkwy
Rutledge Ave
Ashley Ave
Spring St
Cannon St
Lockwood Dr
Newmarket Creek

MAP LEGEND
Hidden Bridge Dr
Colonial Dr
State Rd S-10-72
Oak Marsh Dr
Wakendaw Rd
Ware Bottom Ln
Nantahala Blvd
Longview Rd
Candlewood Dr
Chatfield St
State Rd S-10-56
Beaucastel Rd
Hospital Dr
Von Kolnitz Rd
Chatter Rd
Lymington Dr
Freeman St

Route 41

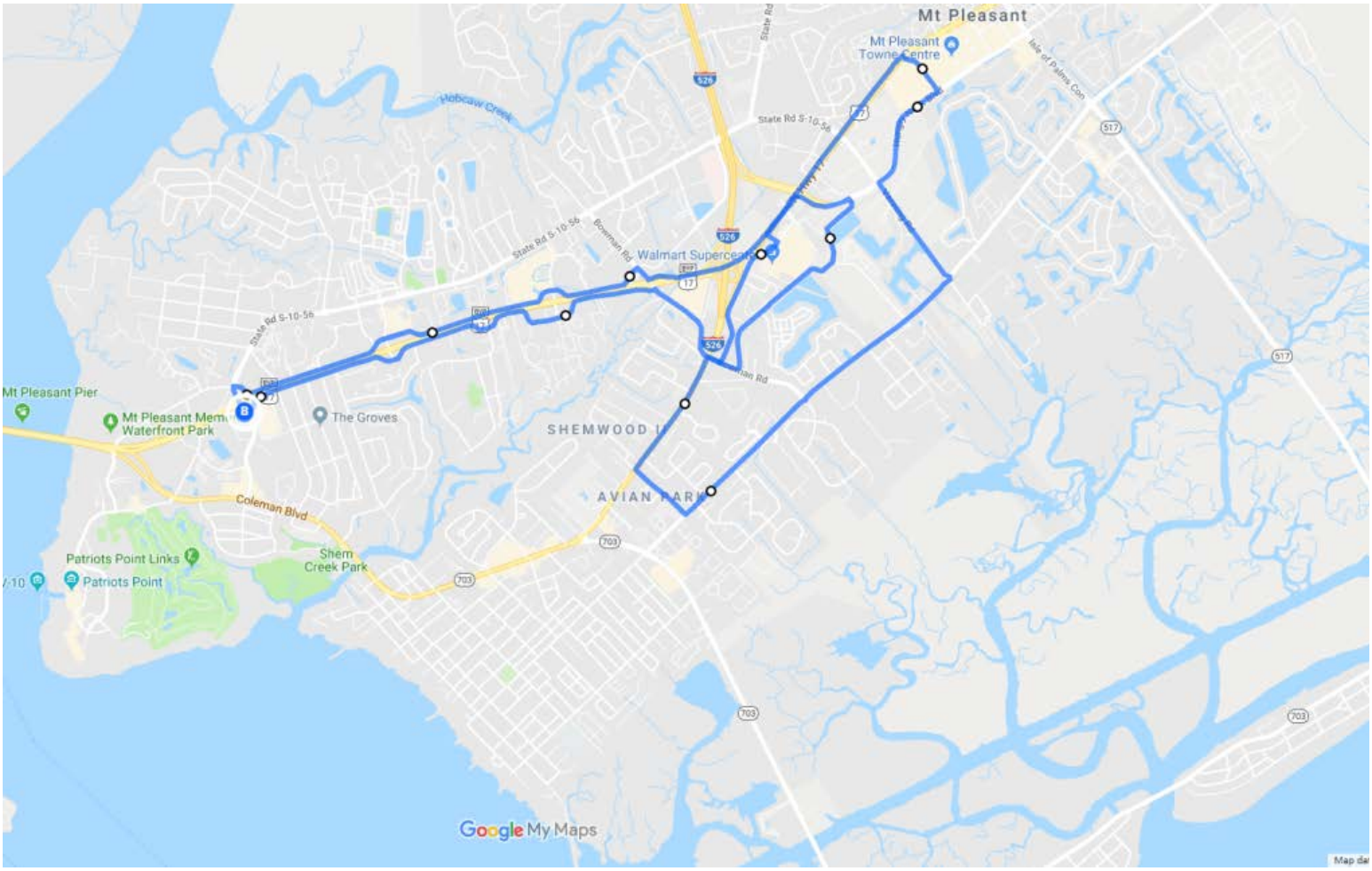
Mt Pleasant
Mt Pleasant Towne Centre
Isle of Palms Con
Hobcaw Creek
State Rd S-10-56
Bowman Rd
Walmart Supercenter
Mt Pleasant Pier
Mt Pleasant Mem
Waterfront Park
The Groves
SHEMWOOD
AVIAN PARK
Coleman Blvd
Shem Creek Park
Patriots Point Links
Patriots Point
Google My Maps

Route 210

Route 213